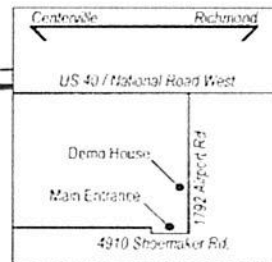
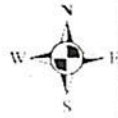
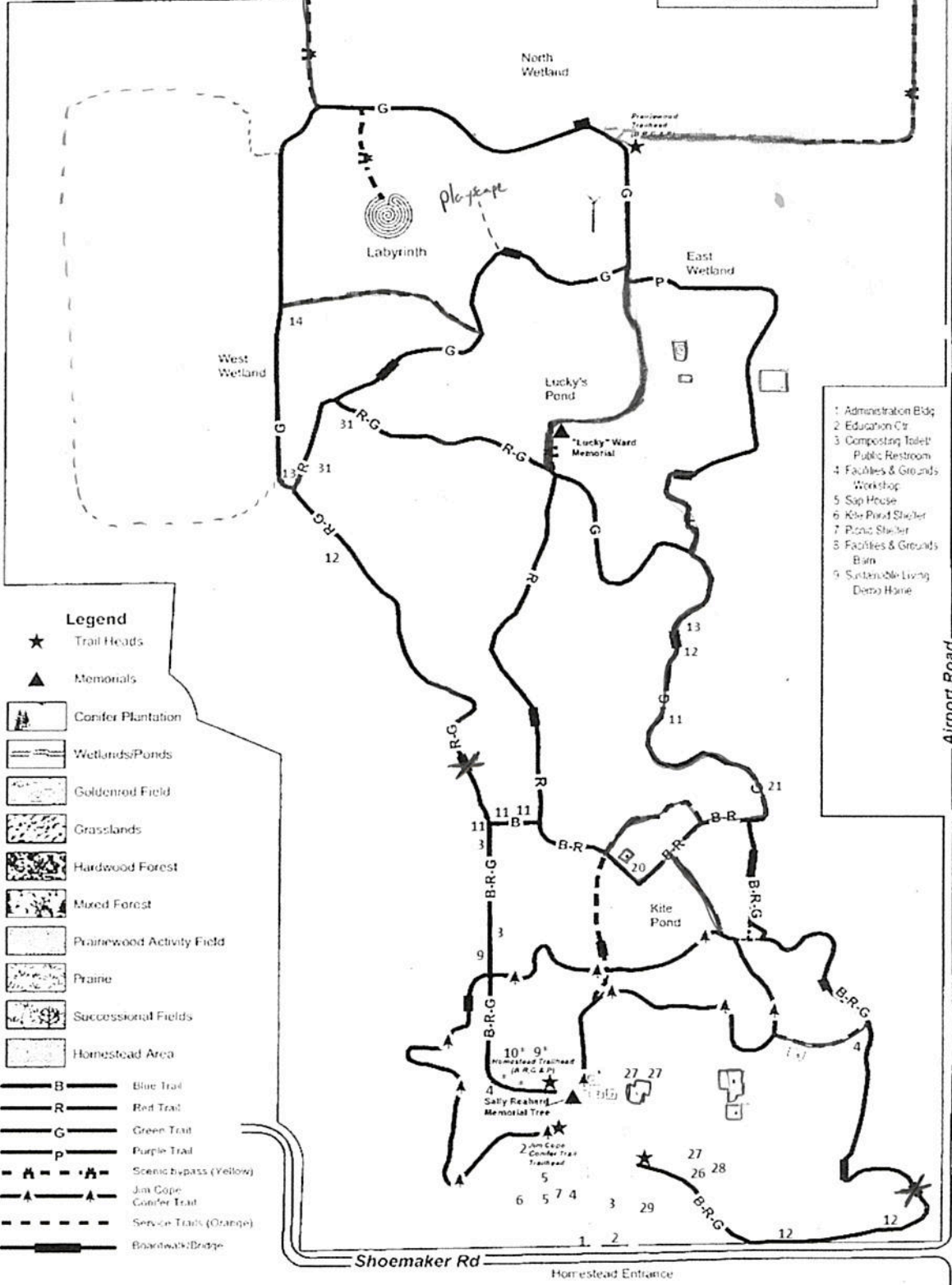


Directions to the property:
 From I-70, take Exit 145 and go south on Centerville Road for 3 miles to the traffic light in Centerville. Go east (left) on US 40 (Nehalem Road) for 1.6 miles to Airport Road. Go south (right) for ~1.3 miles to Shoemaker Road. Go west (right) for ~600 feet to the Homestead Entrance.



- Common Name
- Basswood
 - Sweet Gum
 - Tulip Poplar
 - White Oak
 - Bur Oak
 - Red Oak
 - Shingle Oak
 - Hickory (Shagbark?)
 - Flowering Dogwood
 - Persimmon
 - Osage Orange
 - Black Cherry
 - Sycamore
 - Elm (American?)
 - Honey Locust
 - Hawthorn (?)
 - Ash (?)
 - Cottonwood
 - Black Locust
 - Sugar Maple
 - Beech (American?)
 - Swamp White Oak
 - KY Coffee-tree
 - Cucumber Magnolia
 - Red Cedar
 - Butternut
 - Black Walnut
 - Hackberry
 - Redbud
 - Birch(?)
 - Red Maple



Legend

- ★ Trail Heads
- ▲ Memorials
- Conifer Plantation
- Wetlands/Ponds
- Goldenrod Field
- Grasslands
- Hardwood Forest
- Mixed Forest
- Prairie Wood Activity Field
- Prairie
- Successional Fields
- Homestead Area
- B Blue Trail
- R Red Trail
- G Green Trail
- P Purple Trail
- Scenic bypass (Yellow)
- Jim Cope Conifer Trail
- Service Trails (Orange)
- Boardwalk/Bridge

- 1 Administration Bldg
- 2 Education Ctr
- 3 Composting Toilet / Public Restroom
- 4 Facilities & Grounds Workshop
- 5 Sap House
- 6 Kite Pond Shelter
- 7 Picnic Shelter
- 8 Facilities & Grounds Barn
- 9 Sustainable Living Demo Home

While enjoying the CEC property, we ask that you refrain from:

- smoking or consuming alcohol
- littering
- walking off mowed areas or trails
- picking outside designated areas
- camping, grilling or starting campfires without prior consent
- collecting plants or animals
- fishing or hunting
- swimming or wading in ponds or wetlands

Please be a responsible pet owner and clean up after your animals!
Please return unwanted trail maps to the closest trailhead for reuse and recycling.